

Summary tables for urban planning blocks C 19-01, C 19-02, C 19-03, C 19-04, and C 19-05, detailing area, population, and infrastructure metrics.

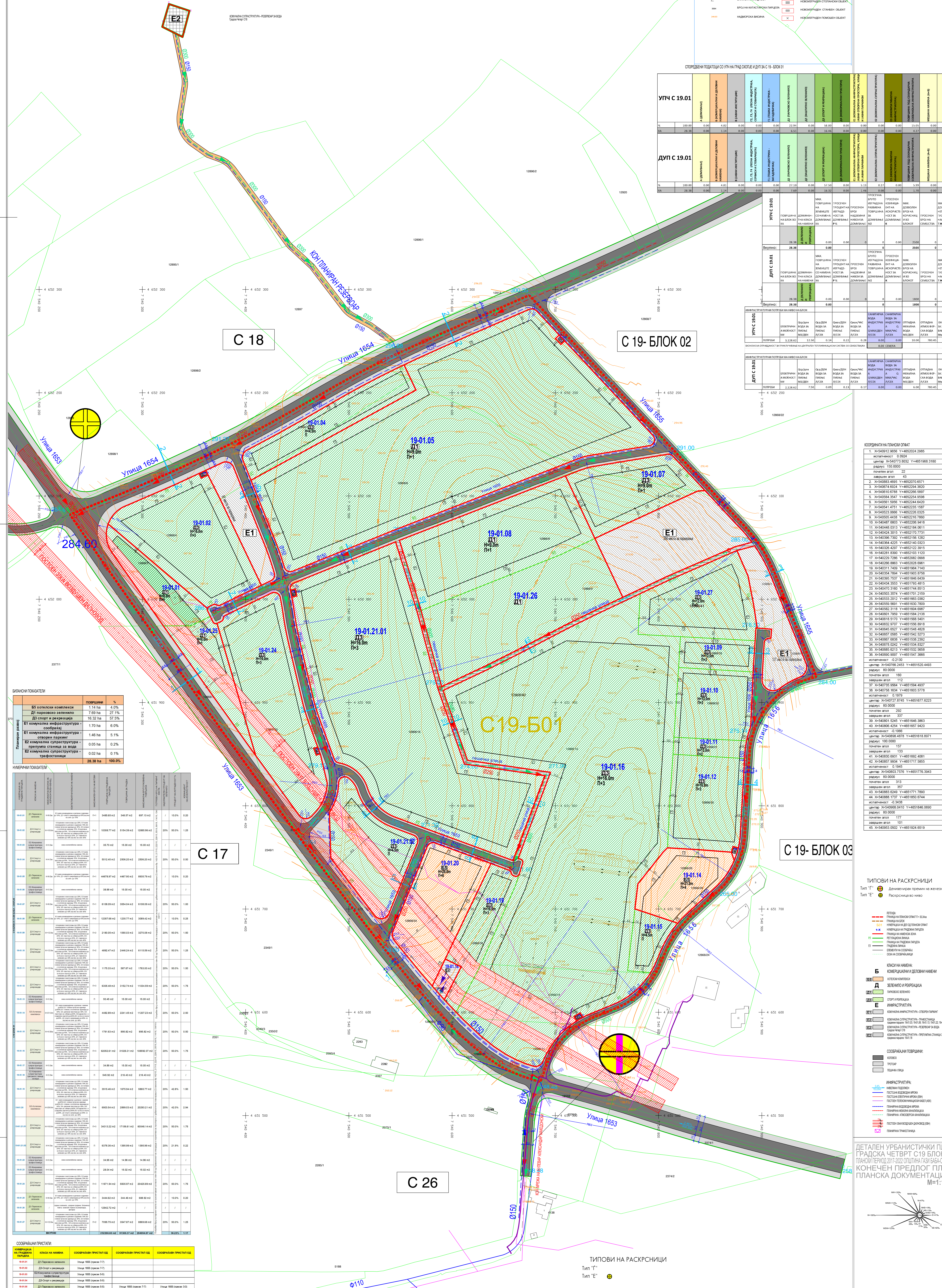


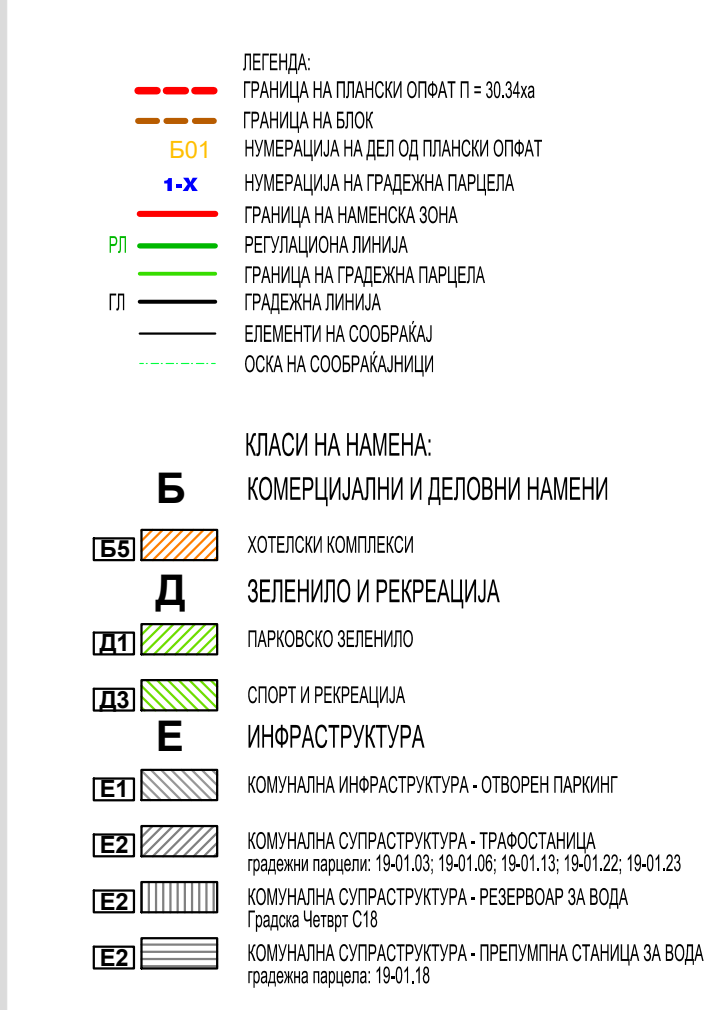
Table showing the distribution of land use types: residential, public, green, and infrastructure.

Table with 10 columns detailing land parcels, including owner name, area, and location.

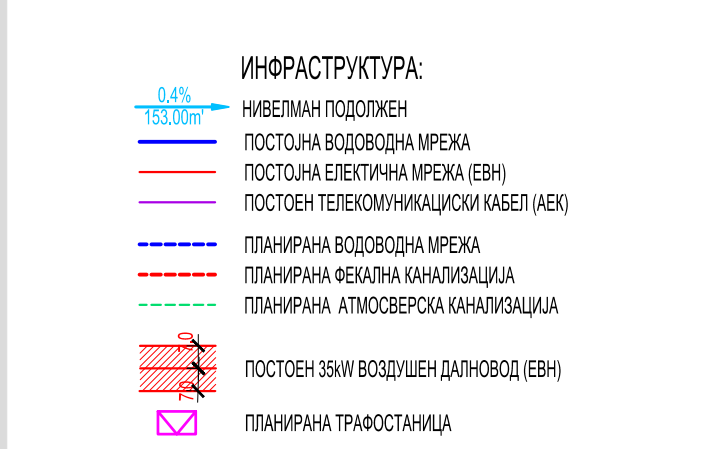
Table detailing infrastructure types and their corresponding road types.

Table listing coordinates for various points on the map, including X and Y values.

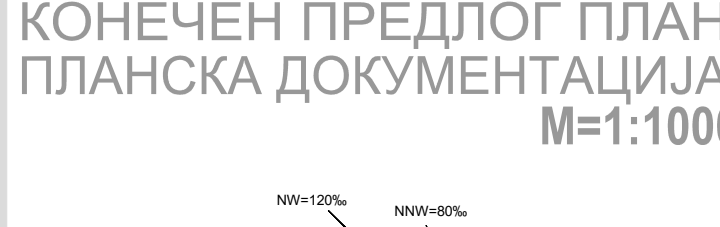
ТИПОВИ НА РАСКРСНИЦИ (Types of Intersections)



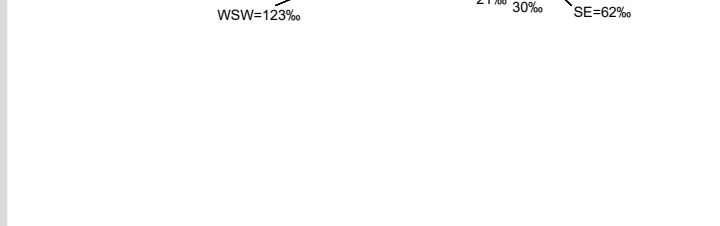
КОДИ НА НАМЕНА КОМЕРЦИЈАЛНИ И ДЕЛОВНИ НАМЕНИ (Codes for Commercial and Office Purposes)



ТИПОВИ НА РАСКРСНИЦИ (Types of Intersections) - Additional details.



ТИПОВИ НА РАСКРСНИЦИ (Types of Intersections) - Additional details.



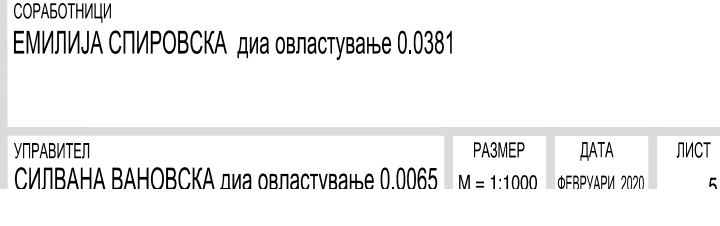
ТИПОВИ НА РАСКРСНИЦИ (Types of Intersections) - Additional details.



ТИПОВИ НА РАСКРСНИЦИ (Types of Intersections) - Additional details.



ТИПОВИ НА РАСКРСНИЦИ (Types of Intersections) - Additional details.



ТИПОВИ НА РАСКРСНИЦИ (Types of Intersections) - Additional details.

Project information block including the name 'ДЕТАЛЕН УРБАНИСТИЧКИ ПЛАН ГРАДСКА ЧЕТВРТ С 19 БЛОК 01', scale 'M=1:1000', and company logo 'ЧИП ГРУП - СКОПЈЕ'.